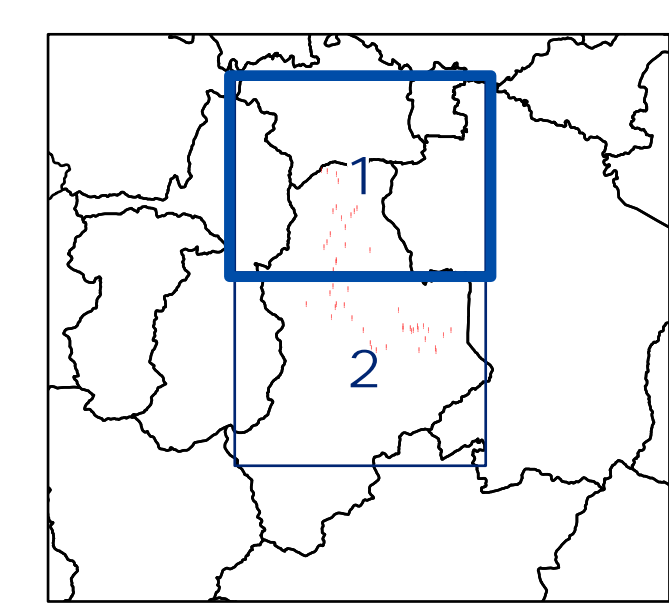


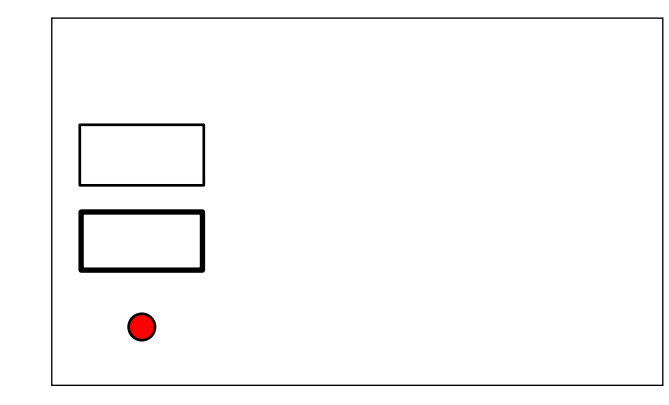
└
S=1:25,000

1 / 2



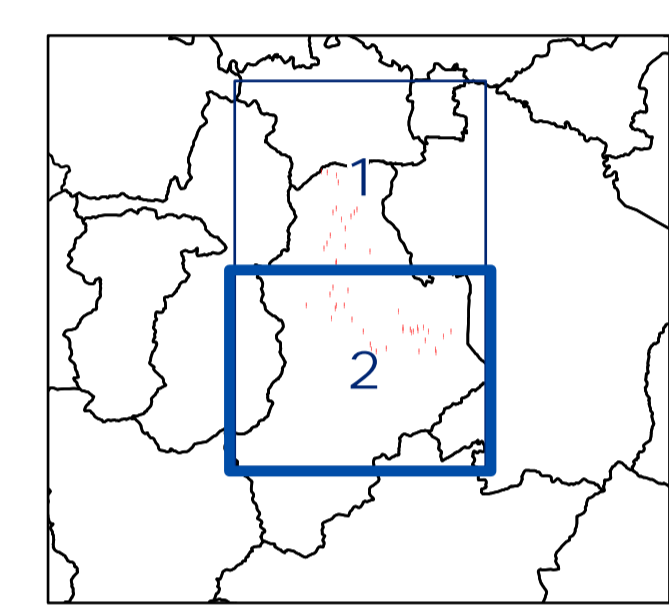
	0242-55-1191
	0242-84-1505

		(㎡)
74210039		78.0
74210047		134.4
74470051		17.0
74470052		11.7
74470053		145.2
74470055	6656	145.5
74470057		28.8
74470058	6745.2	46.0
74470059	90	38.0
74470060	395.2	23.0
74470061	3547	83.3
74470068	2145	5.0
74470069		36.0
74470070	2095.1	18.9
74470081		27.0
74470082	1958	4.0
74470083		4.0
74470084	1999	33.8
74470085	2832.47	33.0
74470087		13.0
74470089		23.0



└
S=1:25,000

2 / 2



	0242-55-1191
	0242-84-1505

Point ID	Easting	Northing	Height (m)
74470013	2193	3	19.0
74470014	897		14.0
74470015			10.0
74470016	489		9.0
74470017			46.0
74470018	1734	2 5	15.0
74470019	724		11.0
74470020	314	2 10	16.0
74470021	219	1	24.0
74470022	425		11.0
74470023			95.0
74470024			20.0
74470025			49.0
74470026			48.3
74470029			91.0
74470030	1997		51.0
74470031	1998		31.0
74470035	1465		31.0
74470036	1464		8.0
74470037			11.0
74470039	160		21.0
74470040	168		10.0
74470041	1943	12	30.0
74470042	223	3	4.0
74470043	1		19.0
74470044	2		25.0
74470045			12.0
74470046			61.0
7447004	1463		4.0
74470065			34.0

